

# State of Wyoming Corner Record

(In compliance with the *CORNER PERPETUATION AND FILING ACT*, Wyoming Statutes, 1997, Section 33-29-140, et. seq., and the Rules and Regulations of the Board of Registration for Professional Engineers and Professional Land Surveyors)

Reverse side of this form may be used if more space is needed.

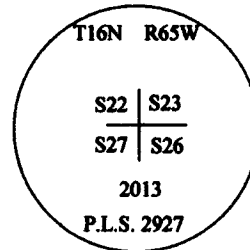
Record of original survey and citation of source of historical information (if corner is lost or obliterated). Description of corner monumentation evidence found and/or monument and accessories established to perpetuate the location of this corner. Sketch of relative location of monument, accessories, and reference points with course and distance to adjacent corner(s) (if determined in this survey). Method and rationale for reestablishment of lost or obliterated corner.

**G.L.O. Record:** John B. Thomas, U.S. Deputy Surveyor, June 1871

**Found:** No. 4 x 18 ins. rebar with yellow faded plastic cap marked "WYO 655". This monument was utilized by me, in a survey while employed by Steil Surveying Services, for the McConnaughey #1-23 well location in 1992. Based upon measurements to adjacent corners in the township and landowners testimony, I accept the rebar and yellow plastic cap as a faithful perpetuation of the original corner position.

**Set:** Set a No. 6 x 24 ins. rebar with 3 1/4 ins. diam. alum. cap, flush to the ground. I buried the rebar with yellow plastic cap alongside as a memorial. Raised a small mound of stone east.

### Aluminum Cap Markings

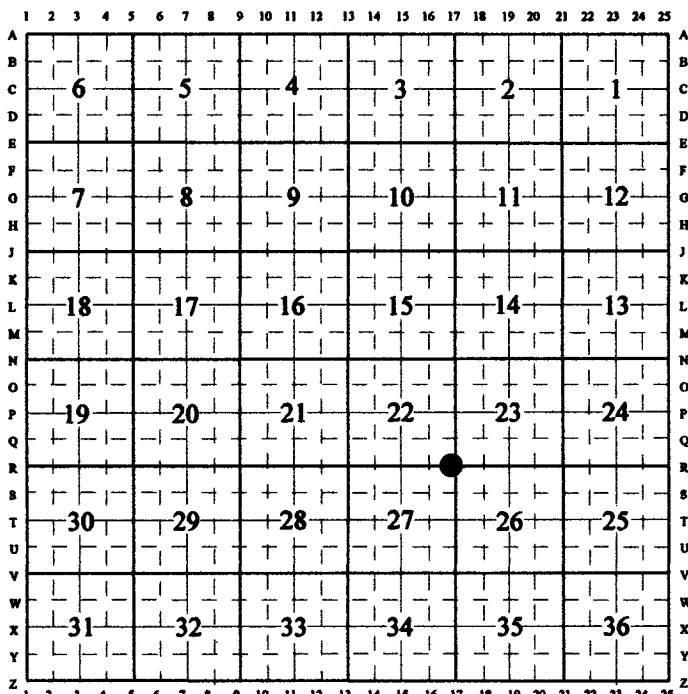


  
 RECORDED 11/12/2013 AT 2:59 PM REC# 627446 BK# 2366 PG# 883  
 DEBRA K. LATHROP, CLERK OF LARAMIE COUNTY, WY PAGE 1 OF 1

Date of Field Work: November 1, 2013

Office Reference: Kaiser Francis Silo Field

### CROSS INDEX DIAGRAM




### Firm/Agency, Address

Paul Reid, PLS  
 1533 Pinion Drive  
 Cheyenne WY 82001  
 307-630-2387 (C)  
 307-637-3400 (O)

This corner record was prepared by me or under my direction and supervision.

*SEAL & SIGNATURE*



Corner Name: NW Cor Section: 26 T. 16 N., R. 65 W., 6th P.M.,  
 SBRPEPLS/PLSW: MARCH 1994/97

Cross-Index No.: R-17